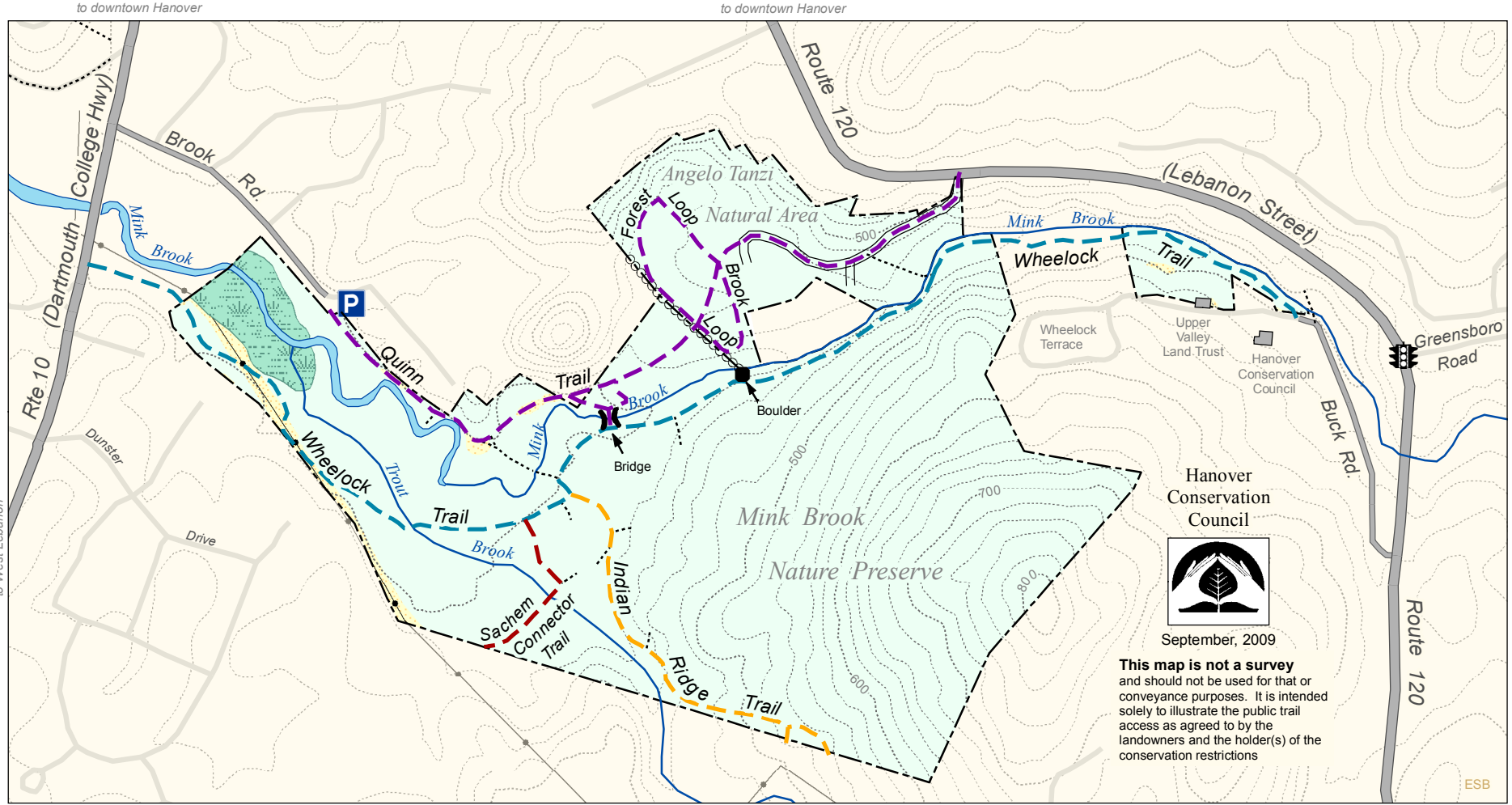


Mink Brook Nature Preserve Trails

Hanover, New Hampshire



Hanover Conservation Council



September, 2009

This map is not a survey and should not be used for that or conveyance purposes. It is intended solely to illustrate the public trail access as agreed to by the landowners and the holder(s) of the conservation restrictions

Mink Brook Trails

- Quinn Trail
- Wheelock Trail
- Indian Ridge Trail
- Sachem Connector Trail

Other Trails

-



Parking



Bridge



Property Boundary



Utility Line



Stone Wall



Forest

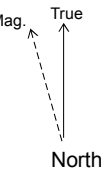
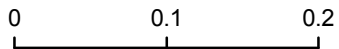


Open



Wetland

Contour interval: 20 ft



Directions and Parking

From the Dartmouth College Green follow Route 10 south for 0.5 miles to Brook Road. Turn left onto Brook Road and proceed for 0.1 miles. Parking is available on the right.

Map Data Sources: NH GRANIT digital topographic, orthophoto, and vector layers (edited); GPS data. Property boundaries courtesy of Upper Valley Land Trust. Acknowledgment: Original Map created in the Dartmouth College Dept. of Earth Sciences Applied Spatial Analysis Lab, courtesy of Richard W. Birnie.